

NO PROPOSED WORKS AS  
PART OF THIS PACKAGE  
ARE DISPLAYED ON THIS  
DRAWING

- NOTES
1. THIS DRAWING IS TO BE READ IN CONJUNCTION WITH ALL OTHER RELEVANT DOCUMENTATION.
  2. DO NOT SCALE FROM THIS DRAWING, USE ONLY PRINTED DIMENSIONS.
  3. ALL DIMENSIONS IN MILLIMETRES, ALL CHAINAGES, LEVELS AND COORDINATES ARE IN METRES UNLESS DEFINED OTHERWISE.
  4. THIS DRAWING IS TO BE READ IN CONJUNCTION WITH THE PROJECT HEALTH & SAFETY FILE FOR ANY IDENTIFIED POTENTIAL RISKS.
  5. THE WORKS ARE SHOWN ILLUSTRATIVELY ONLY AND ARE SUBJECT TO CHANGE THROUGH DETAILED DESIGN IN ACCORDANCE WITH THE TERMS OF THE DEVELOPMENT CONSENT ORDER.
  6. THIS PLAN WAS AMENDED IN MAY 2020 TO REMOVE A SMALL AREA OF THE ORDER LIMITS WITHIN THE HIGHWAY BOUNDARY OF THE M54 PREVIOUSLY INCLUDED FOR THE REPLACEMENT OF A ROAD SIGN. THE REPLACEMENT OF THIS SIGN IS NO LONGER REQUIRED. THIS CHANGE MEANS THAT SHROPSHIRE COUNTY COUNCIL IS NO LONGER A HOST AUTHORITY FOR THE SCHEME.

- KEY
- LIMITS OF LAND TO BE ACQUIRED OR USED PERMANENTLY OR TEMPORARILY (THE ORDER LIMITS)
  - LAND NOT INCLUDED WITHIN THE ORDER LIMITS
  - PROPOSED 30mph SPEED LIMIT
  - PROPOSED 40mph SPEED LIMIT
  - PROPOSED 50mph SPEED LIMIT
  - PROPOSED NATIONAL SPEED LIMIT
  - PROPOSED SPECIAL ROAD SPEED LIMIT
  - PROPOSED CLEARWAY
  - PROPOSED PROHIBITION OF ENTRY
  - PROPOSED NO THROUGH ROAD
  - EXISTING NO RIGHT TURN
  - EXISTING NO LEFT TURN
  - EXISTING WEIGHT RESTRICTION
  - PROPOSED STRUCTURE

First Issue	MW	RR	06/12/19	P01
Clearways added.	MW	RR	18/12/19	P02
Sheet 1 Inset 'A' removed.	MW	RR	12/03/20	P03
Note 6 added.	MW	RR	11/05/20	P04
Updated to reflect Oct 2020 scheme changes.	MW	RR	21/09/20	P05
Revision Details		By	Date	Suffix
		Check		

Purpose of issue

DCO APPLICATION

Client  
Highways England  
Floor 5  
Two Colmore Square  
38 Colmore Circus  
Birmingham  
B4 6BN

Development Consent Order Number  
TR010054

Project Title  
M54 to M6 Link Road

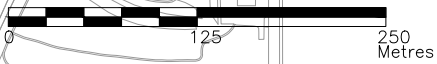
Development Consent Order Drawing Number  
TR010054/APP/2.8

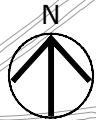
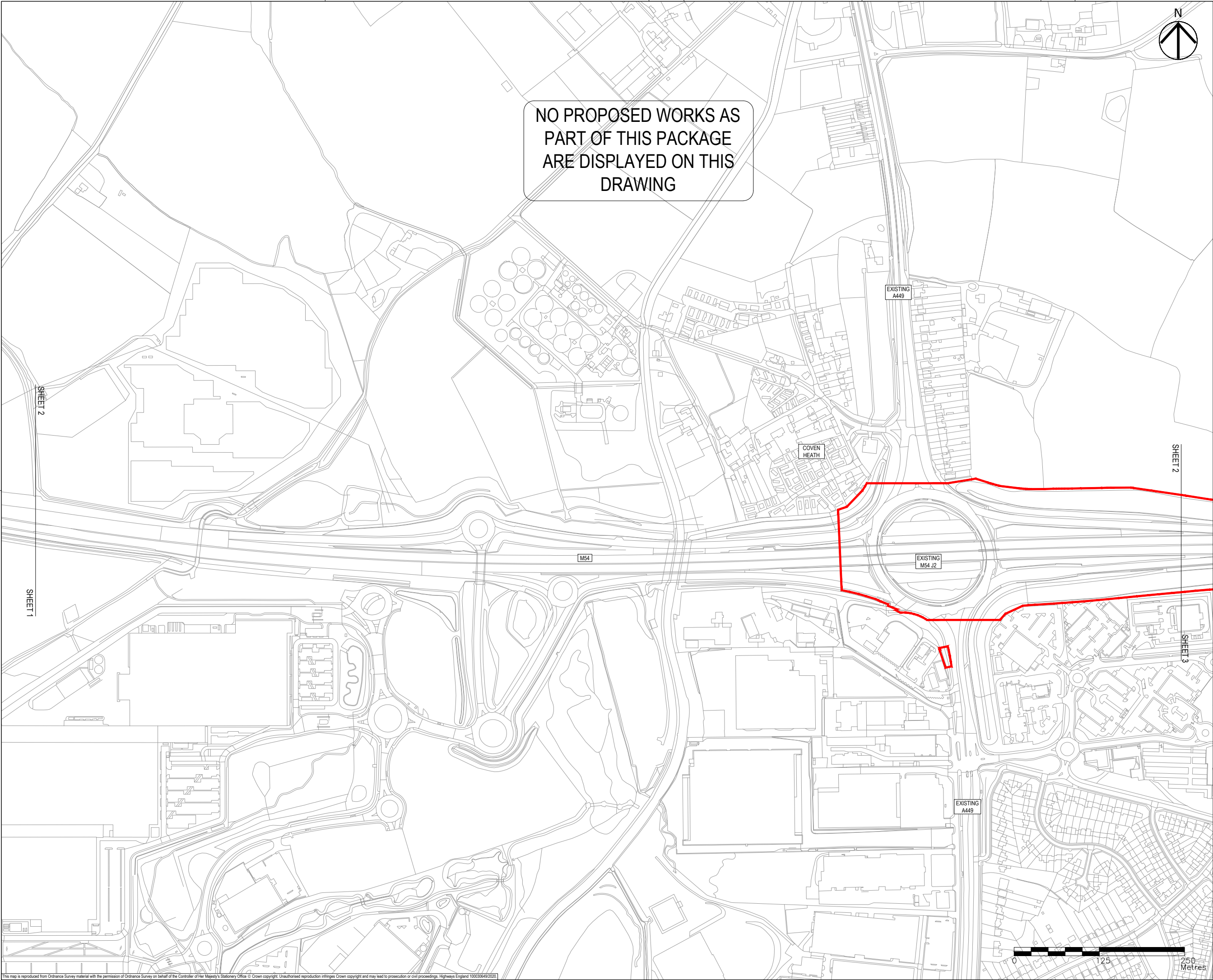
Drawing Title  
TRAFFIC REGULATION  
MEASURES,  
REGULATION 5(2)(O)  
SHEET 1 OF 10

Designed MW	Drawn MW	Checked JH	Approved RR	Date 21/09/20
Internal Project No. 60536736		Suitability S8		
Scale @ A1 1:2500H/1:2500V		Zone Development Consent Order		

THIS DOCUMENT HAS BEEN PREPARED PURSUANT TO AND SUBJECT TO THE TERMS OF AECOM'S APPOINTMENT BY ITS CLIENT. AECOM ACCEPTS NO LIABILITY FOR ANY USE OF THIS DOCUMENT OTHER THAN BY ITS ORIGINAL CLIENT OR FOLLOWING AECOM'S EXPRESS AGREEMENT TO SUCH USE, AND ONLY FOR THE PURPOSES FOR WHICH IT WAS PREPARED AND PROVIDED.

Drawing Number HE514465	Highways England PIN -ACM	1 Originator -DCO-	1 Volume -DR-CH-1501	Rev P05
Location Z1_SW_PR_Z		1 Type I	1 Role I	1 Number I





- NOTES
- THIS DRAWING IS TO BE READ IN CONJUNCTION WITH ALL OTHER RELEVANT DOCUMENTATION.
  - DO NOT SCALE FROM THIS DRAWING, USE ONLY PRINTED DIMENSIONS.
  - ALL DIMENSIONS IN MILLIMETRES, ALL CHAINAGES, LEVELS AND COORDINATES ARE IN METRES UNLESS DEFINED OTHERWISE.
  - THIS DRAWING IS TO BE READ IN CONJUNCTION WITH THE PROJECT HEALTH & SAFETY FILE FOR ANY IDENTIFIED POTENTIAL RISKS.
  - THE WORKS ARE SHOWN ILLUSTRATIVELY ONLY AND ARE SUBJECT TO CHANGE THROUGH DETAILED DESIGN IN ACCORDANCE WITH THE TERMS OF THE DEVELOPMENT CONSENT ORDER.

- KEY
- LIMITS OF LAND TO BE ACQUIRED OR USED PERMANENTLY OR TEMPORARILY (THE ORDER LIMITS)
  - LAND NOT INCLUDED WITHIN THE ORDER LIMITS
  - PROPOSED 30mph SPEED LIMIT
  - PROPOSED 40mph SPEED LIMIT
  - PROPOSED 50mph SPEED LIMIT
  - PROPOSED NATIONAL SPEED LIMIT
  - PROPOSED SPECIAL ROAD SPEED LIMIT
  - PROPOSED CLEARWAY
  - PROPOSED PROHIBITION OF ENTRY
  - PROPOSED NO THROUGH ROAD
  - EXISTING NO RIGHT TURN
  - EXISTING NO LEFT TURN
  - EXISTING WEIGHT RESTRICTION
  - PROPOSED STRUCTURE

First Issue	MW	RR	06/12/19	P01
Clearways added.	MW	RR	18/12/19	P02
Updated to reflect Oct 2020 scheme changes.	MW	RR	21/09/20	P03
Revision Details		By	Check	Date
Purpose of issue		Suffix		

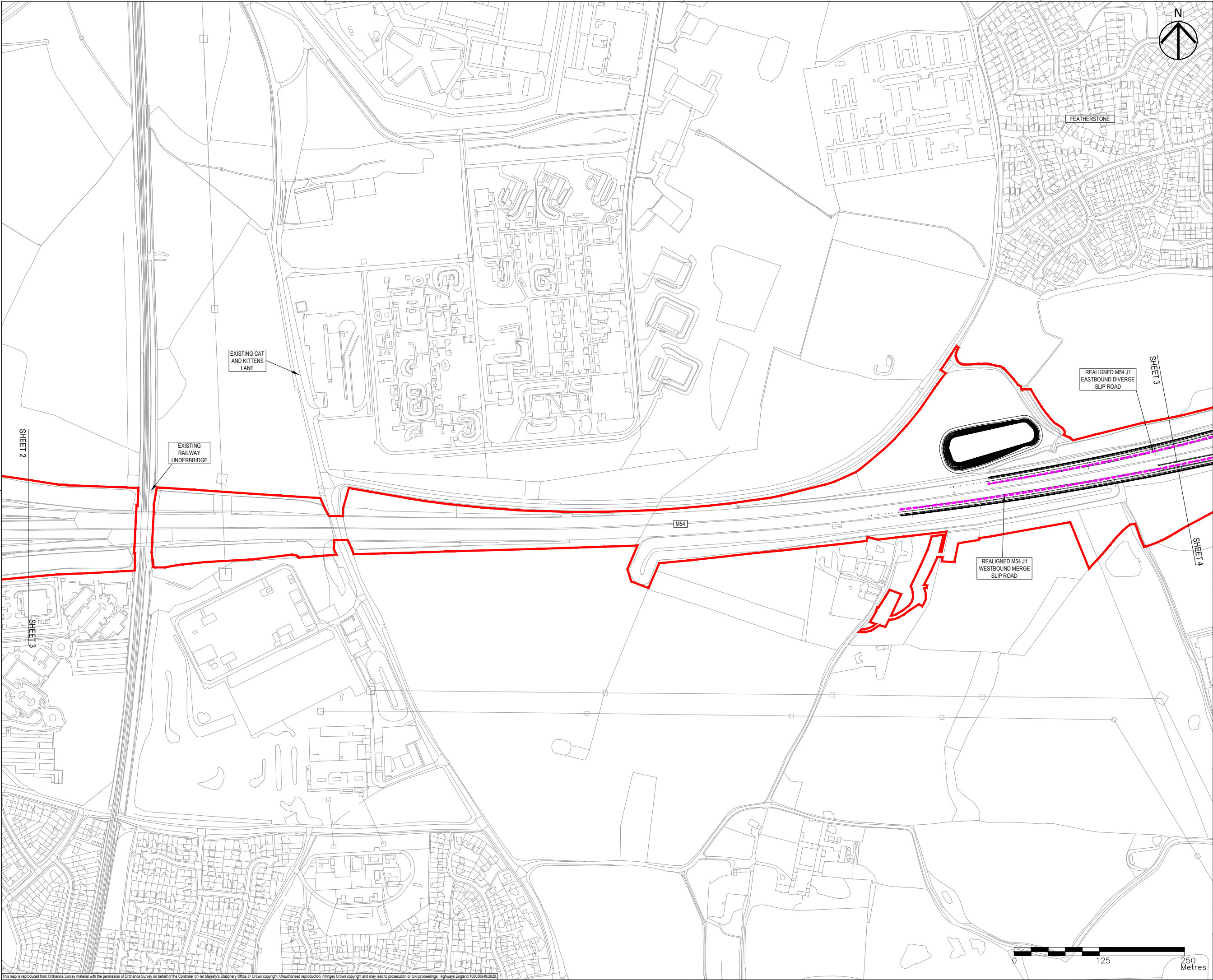
DCO APPLICATION	
Client Highways England Floor 5 Two Colmore Square 38 Colmore Circus Birmingham B4 6BN	
Development Consent Order Number TR010054	
Project Title M54 to M6 Link Road	

Development Consent Order Drawing Number TR010054/APP/2.8
--

Drawing Title TRAFFIC REGULATION MEASURES, REGULATION 5(2)(O) SHEET 2 OF 10	
--	--

Designed MW	Drawn MW	Checked JH	Approved RR	Date 21/09/20
Internal Project No. 60536736		Suitability S8		
Scale @ A1 1:2500H/1:2500V		Zone Development Consent Order		
THIS DOCUMENT HAS BEEN PREPARED PURSUANT TO AND SUBJECT TO THE TERMS OF AECOM'S APPOINTMENT BY ITS CLIENT. AECOM ACCEPTS NO LIABILITY FOR ANY USE OF THIS DOCUMENT OTHER THAN BY ITS ORIGINAL CLIENT OR FOLLOWING AECOM'S EXPRESS AGREEMENT TO SUCH USE, AND ONLY FOR THE PURPOSES FOR WHICH IT WAS PREPARED AND PROVIDED.				
Drawing Number HE514465		1 Originator -ACM		1 Volume -DCO-
Highways England PIN Z1_SW_PR_Z		-DR-CH-1502		Rev P03
Location		1 Type 1 Role 1 Number		





- NOTES
1. THIS DRAWING IS TO BE READ IN CONJUNCTION WITH ALL OTHER RELEVANT DOCUMENTATION.
  2. DO NOT SCALE FROM THIS DRAWING, USE ONLY PRINTED DIMENSIONS.
  3. ALL DIMENSIONS IN MILLIMETRES, ALL CHAINAGES, LEVELS AND COORDINATES ARE IN METRES UNLESS DEFINED OTHERWISE.
  4. THIS DRAWING IS TO BE READ IN CONJUNCTION WITH THE PROJECT HEALTH & SAFETY FILE FOR ANY IDENTIFIED POTENTIAL RISKS.
  5. THE WORKS ARE SHOWN ILLUSTRATIVELY ONLY AND ARE SUBJECT TO CHANGE THROUGH DETAILED DESIGN IN ACCORDANCE WITH THE TERMS OF THE DEVELOPMENT CONSENT ORDER.

- KEY
- LIMITS OF LAND TO BE ACQUIRED OR USED PERMANENTLY OR TEMPORARILY (THE ORDER LIMITS)
  - LAND NOT INCLUDED WITHIN THE ORDER LIMITS
  - PROPOSED 30mph SPEED LIMIT
  - PROPOSED 40mph SPEED LIMIT
  - PROPOSED 50mph SPEED LIMIT
  - PROPOSED NATIONAL SPEED LIMIT
  - PROPOSED SPECIAL ROAD SPEED LIMIT
  - PROPOSED CLEARWAY
  - PROPOSED PROHIBITION OF ENTRY
  - PROPOSED NO THROUGH ROAD
  - EXISTING NO RIGHT TURN
  - EXISTING NO LEFT TURN
  - EXISTING WEIGHT RESTRICTION
  - PROPOSED STRUCTURE

First Issue	MW	RR	06/12/19	P01
Clearways added.	MW	RR	18/12/19	P02
Updated to reflect Oct 2020 scheme changes.	MW	RR	21/09/20	P03
Revision Details	By	Check	Date	Suffix

Purpose of issue	DCO APPLICATION
Client	Highways England Floor 5 Two Colmore Square 38 Colmore Circus Birmingham B4 6BN
Development Consent Order Number	TR010054
Project Title	M54 to M6 Link Road

Development Consent Order Drawing Number	TR010054/APP/2.8
--	------------------

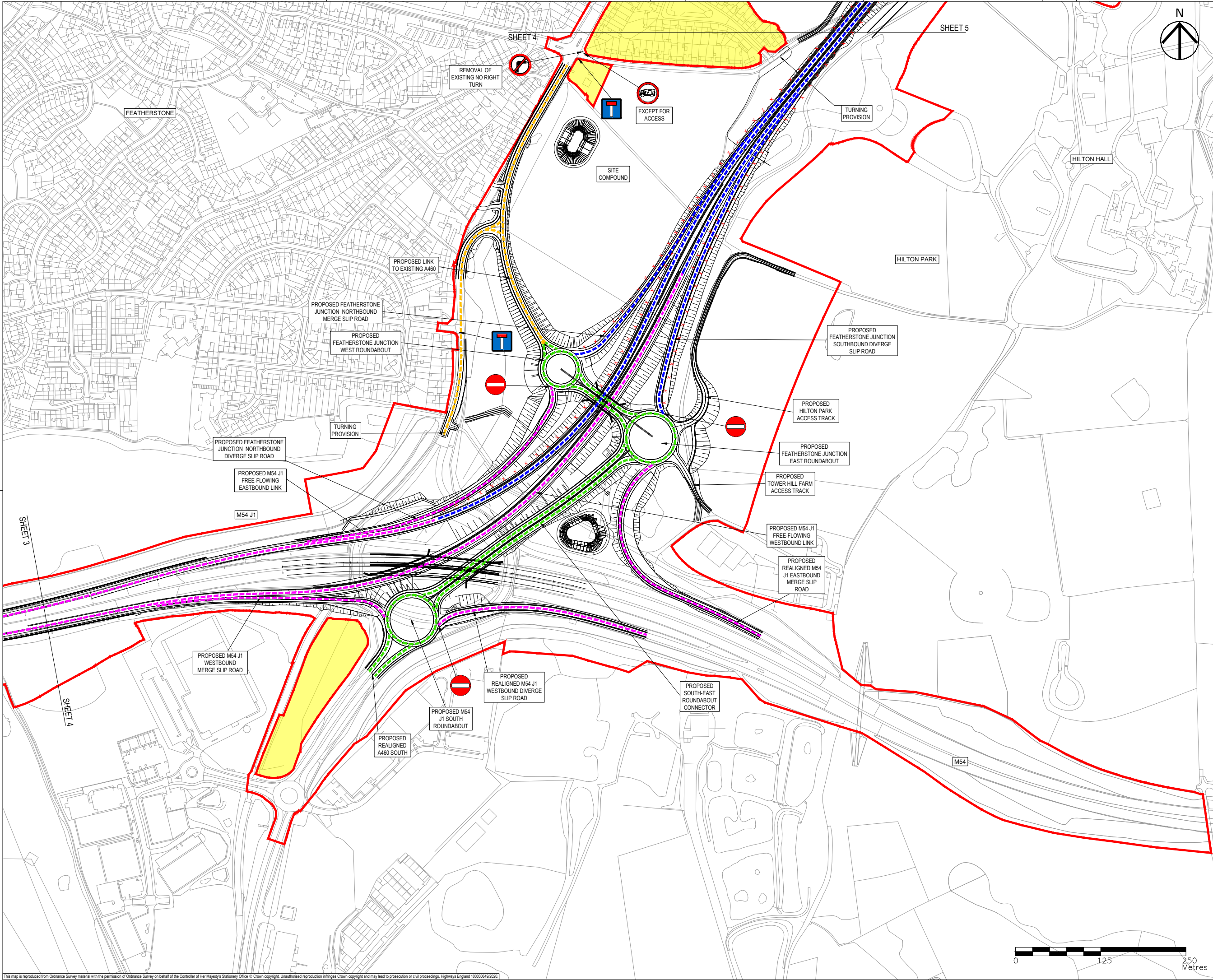
Drawing Title	TRAFFIC REGULATION MEASURES, REGULATION 5(2)(O) SHEET 3 OF 10
---------------	---

Designed MW	Drawn MW	Checked AM	Approved RR	Date 21/09/20
Internal Project No. 60536736	Suitability S8	Zone	Development Consent Order	
Scale @ A1 1:2500H/1:2500V				

THIS DOCUMENT HAS BEEN PREPARED PURSUANT TO AND SUBJECT TO THE TERMS OF AECOM'S APPOINTMENT BY ITS CLIENT. AECOM ACCEPTS NO LIABILITY FOR ANY USE OF THIS DOCUMENT OTHER THAN BY ITS ORIGINAL CLIENT OR FOLLOWING AECOM'S EXPRESS AGREEMENT TO SUCH USE, AND ONLY FOR THE PURPOSES FOR WHICH IT WAS PREPARED AND PROVIDED.

Drawing Number	Highways England PIN	I Originator	I Volume	Rev
HE514465	-ACM	-DCO-		P03
Z1_SW_PR_Z		-DR-CH-1503		
Location	I Type	I Role	I Number	





- NOTES
1. THIS DRAWING IS TO BE READ IN CONJUNCTION WITH ALL OTHER RELEVANT DOCUMENTATION.
  2. DO NOT SCALE FROM THIS DRAWING, USE ONLY PRINTED DIMENSIONS.
  3. ALL DIMENSIONS IN MILLIMETRES, ALL CHAINAGES, LEVELS AND COORDINATES ARE IN METRES UNLESS DEFINED OTHERWISE.
  4. THIS DRAWING IS TO BE READ IN CONJUNCTION WITH THE PROJECT HEALTH & SAFETY FILE FOR ANY IDENTIFIED POTENTIAL RISKS.
  5. THE WORKS ARE SHOWN ILLUSTRATIVELY ONLY AND ARE SUBJECT TO CHANGE THROUGH DETAILED DESIGN IN ACCORDANCE WITH THE TERMS OF THE DEVELOPMENT CONSENT ORDER.

- KEY
- LIMITS OF LAND TO BE ACQUIRED OR USED PERMANENTLY OR TEMPORARILY (THE ORDER LIMITS)
  - LAND NOT INCLUDED WITHIN THE ORDER LIMITS
  - PROPOSED 30mph SPEED LIMIT
  - PROPOSED 40mph SPEED LIMIT
  - PROPOSED 50mph SPEED LIMIT
  - PROPOSED NATIONAL SPEED LIMIT
  - PROPOSED SPECIAL ROAD SPEED LIMIT
  - PROPOSED CLEARWAY
  - PROPOSED PROHIBITION OF ENTRY
  - PROPOSED NO THROUGH ROAD
  - EXISTING NO RIGHT TURN
  - EXISTING NO LEFT TURN
  - EXISTING WEIGHT RESTRICTION
  - PROPOSED STRUCTURE

First Issue	MW	RR	06/12/19	P01
Clearways added.	MW	RR	18/12/19	P02
Minor amendments.	MW	RR	21/01/20	P03
Updated to reflect Oct 2020 scheme changes.	MW	RR	22/09/20	P04
Revision Details		By	Check	Date
				Suffix

Purpose of issue		DCO APPLICATION
Client		Highways England
Floor 5		Two Colmore Square
38 Colmore Circus		Birmingham
B4 6BN		
Development Consent Order Number		TR010054
Project Title		M54 to M6 Link Road

Development Consent Order Drawing Number	TR010054/APP/2.8
--	------------------

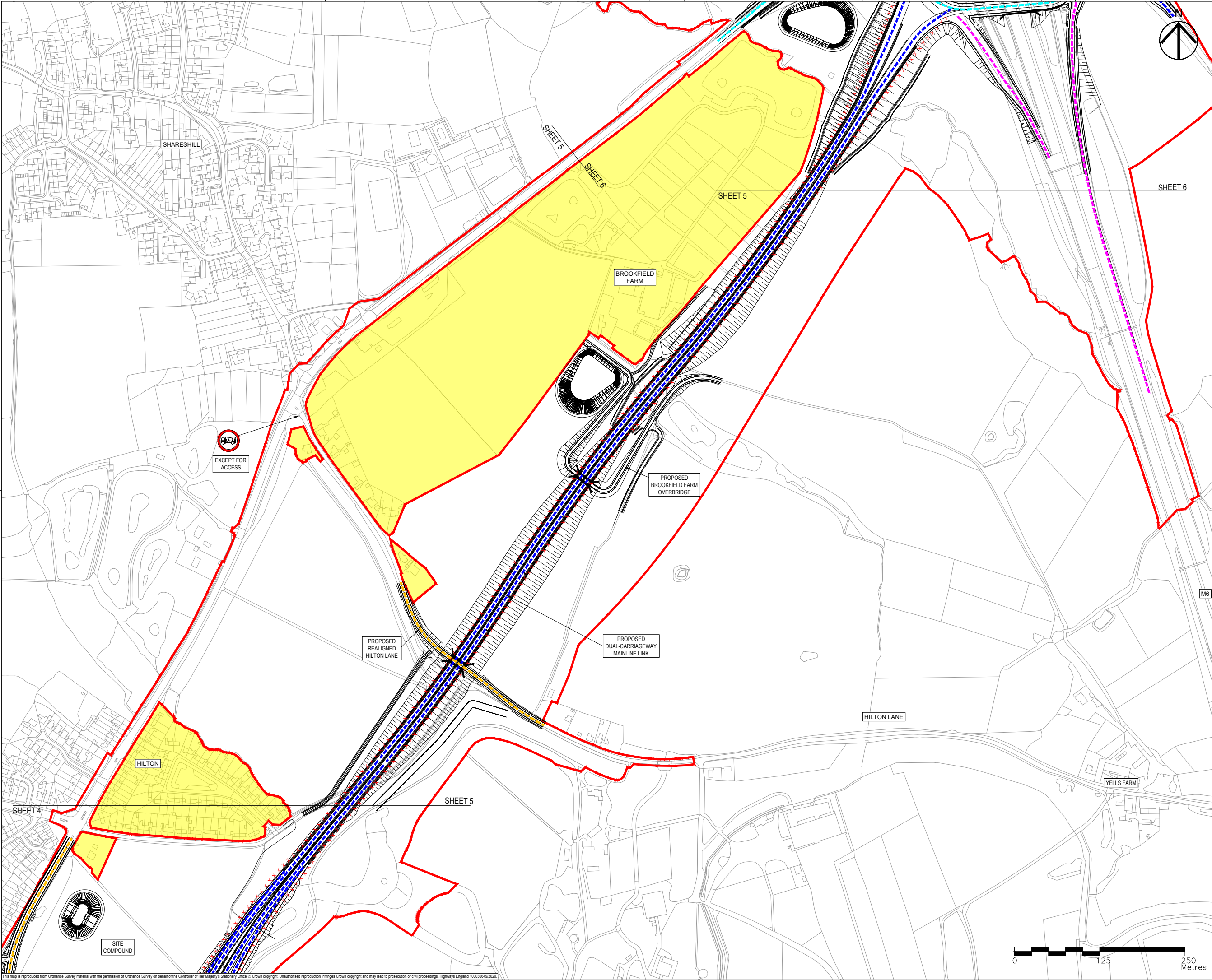
Drawing Title	TRAFFIC REGULATION MEASURES, REGULATION 5(2)(O) SHEET 4 OF 10
---------------	---

Designed MW	Drawn MW	Checked AM	Approved RR	Date 22/09/20
Internal Project No. 60536736			Suitability S8	
Scale @ A1 1:2500H/1:2500V			Zone Development Consent Order	

THIS DOCUMENT HAS BEEN PREPARED PURSUANT TO AND SUBJECT TO THE TERMS OF AECOM'S APPOINTMENT BY ITS CLIENT. AECOM ACCEPTS NO LIABILITY FOR ANY USE OF THIS DOCUMENT OTHER THAN BY ITS ORIGINAL CLIENT OR FOLLOWING AECOM'S EXPRESS AGREEMENT TO SUCH USE, AND ONLY FOR THE PURPOSES FOR WHICH IT WAS PREPARED AND PROVIDED.

Drawing Number	HE514465	Originator	-ACM	Volume	-DCO-	Rev	P04
Highways England PIN	Z1_SW_PR_Z	Type	DR-CH-1504	Role			





- NOTES
1. THIS DRAWING IS TO BE READ IN CONJUNCTION WITH ALL OTHER RELEVANT DOCUMENTATION.
  2. DO NOT SCALE FROM THIS DRAWING, USE ONLY PRINTED DIMENSIONS.
  3. ALL DIMENSIONS IN MILLIMETRES, ALL CHAINAGES, LEVELS AND COORDINATES ARE IN METRES UNLESS DEFINED OTHERWISE.
  4. THIS DRAWING IS TO BE READ IN CONJUNCTION WITH THE PROJECT HEALTH & SAFETY FILE FOR ANY IDENTIFIED POTENTIAL RISKS.
  5. THE WORKS ARE SHOWN ILLUSTRATIVELY ONLY AND ARE SUBJECT TO CHANGE THROUGH DETAILED DESIGN IN ACCORDANCE WITH THE TERMS OF THE DEVELOPMENT CONSENT ORDER.

- KEY
- LIMITS OF LAND TO BE ACQUIRED OR USED PERMANENTLY OR TEMPORARILY (THE ORDER LIMITS)
  - LAND NOT INCLUDED WITHIN THE ORDER LIMITS
  - PROPOSED 30mph SPEED LIMIT
  - PROPOSED 40mph SPEED LIMIT
  - PROPOSED 50mph SPEED LIMIT
  - PROPOSED NATIONAL SPEED LIMIT
  - PROPOSED SPECIAL ROAD SPEED LIMIT
  - PROPOSED CLEARWAY
  - PROPOSED PROHIBITION OF ENTRY
  - PROPOSED NO THROUGH ROAD
  - EXISTING NO RIGHT TURN
  - EXISTING NO LEFT TURN
  - EXISTING WEIGHT RESTRICTION
  - PROPOSED STRUCTURE

First Issue	MW	RR	06/12/19	P01
Clearways added.	MW	RR	18/12/19	P02
Minor amendments.	MW	RR	21/01/20	P03
Updated to reflect Oct 2020 scheme changes.	MW	RR	22/09/20	P04
Revision Details		By	Check	Date
				Suffix

Purpose of issue		DCO APPLICATION
Client		Highways England
Floor 5		Two Colmore Square
38 Colmore Circus		Birmingham
B4 6BN		
Development Consent Order Number		TR010054
Project Title		M54 to M6 Link Road

Development Consent Order Drawing Number	TR010054/APP/2.8
--	------------------

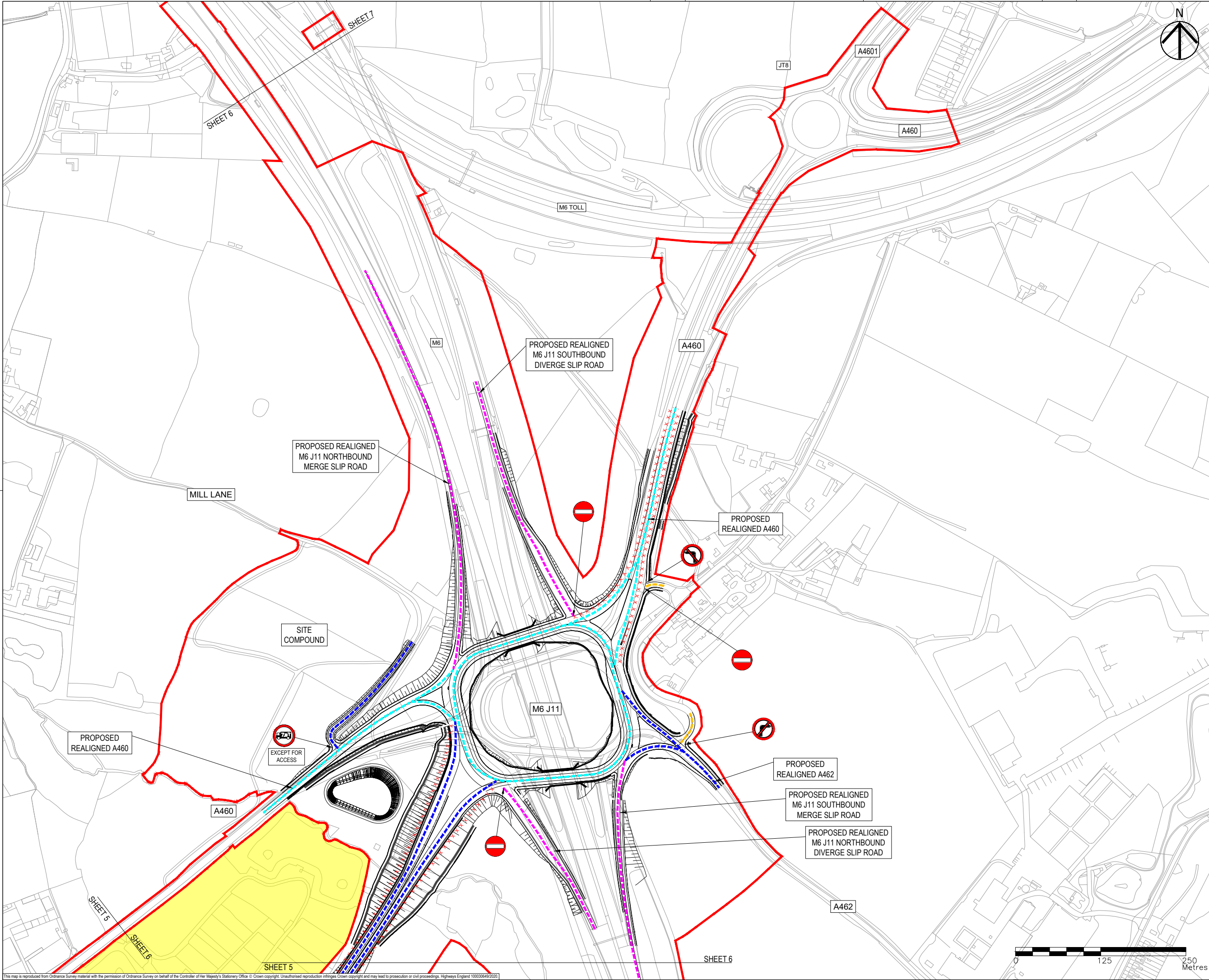
Drawing Title		TRAFFIC REGULATION MEASURES, REGULATION 5(2)(O) SHEET 5 OF 10
---------------	--	---

Designed	Drawn	Checked	Approved	Date
MW	AM	AM	RR	22/09/20
Internal Project No.		Suitability		
60536736		S8		
Scale @ A1		Zone		
1:2500H/1:2500V		Development Consent Order		

THIS DOCUMENT HAS BEEN PREPARED PURSUANT TO AND SUBJECT TO THE TERMS OF AECOM'S APPOINTMENT BY ITS CLIENT. AECOM ACCEPTS NO LIABILITY FOR ANY USE OF THIS DOCUMENT OTHER THAN BY ITS ORIGINAL CLIENT OR FOLLOWING AECOM'S EXPRESS AGREEMENT TO SUCH USE, AND ONLY FOR THE PURPOSES FOR WHICH IT WAS PREPARED AND PROVIDED.

Drawing Number	Highways England PIN	I Originator	I Volume	Rev
HE514465	-ACM	-DCO-		P04
Z2 SW_PR_Z		-DR-CH-1505		
Location	I Type	I Role	I Number	





NOTES

- THIS DRAWING IS TO BE READ IN CONJUNCTION WITH ALL OTHER RELEVANT DOCUMENTATION.
- DO NOT SCALE FROM THIS DRAWING, USE ONLY PRINTED DIMENSIONS.
- ALL DIMENSIONS IN MILLIMETRES, ALL CHAINAGES, LEVELS AND COORDINATES ARE IN METRES UNLESS DEFINED OTHERWISE.
- THIS DRAWING IS TO BE READ IN CONJUNCTION WITH THE PROJECT HEALTH & SAFETY FILE FOR ANY IDENTIFIED POTENTIAL RISKS.
- THE WORKS ARE SHOWN ILLUSTRATIVELY ONLY AND ARE SUBJECT TO CHANGE THROUGH DETAILED DESIGN IN ACCORDANCE WITH THE TERMS OF THE DEVELOPMENT CONSENT ORDER.

KEY

- LIMITS OF LAND TO BE ACQUIRED OR USED PERMANENTLY OR TEMPORARILY (THE ORDER LIMITS)
- LAND NOT INCLUDED WITHIN THE ORDER LIMITS
- PROPOSED 30mph SPEED LIMIT
- PROPOSED 40mph SPEED LIMIT
- PROPOSED 50mph SPEED LIMIT
- PROPOSED NATIONAL SPEED LIMIT
- PROPOSED SPECIAL ROAD SPEED LIMIT
- PROPOSED CLEARWAY
- PROPOSED PROHIBITION OF ENTRY
- PROPOSED NO THROUGH ROAD
- EXISTING NO RIGHT TURN
- EXISTING NO LEFT TURN
- EXISTING WEIGHT RESTRICTION
- PROPOSED STRUCTURE

First Issue	MW	RR	06/12/19	P01
Clearways added.	MW	RR	18/12/19	P02
Updated to reflect Oct 2020 scheme changes.	MW	RR	22/09/20	P03
Revision Details	By	Check	Date	Suffix

Purpose of issue

DCO APPLICATION

Client  
Highways England  
Floor 5  
Two Colmore Square  
38 Colmore Circus  
Birmingham  
B4 6BN

Development Consent Order Number  
TR010054

Project Title  
M54 to M6 Link Road

Development Consent Order Drawing Number  
TR010054/APP/2.8

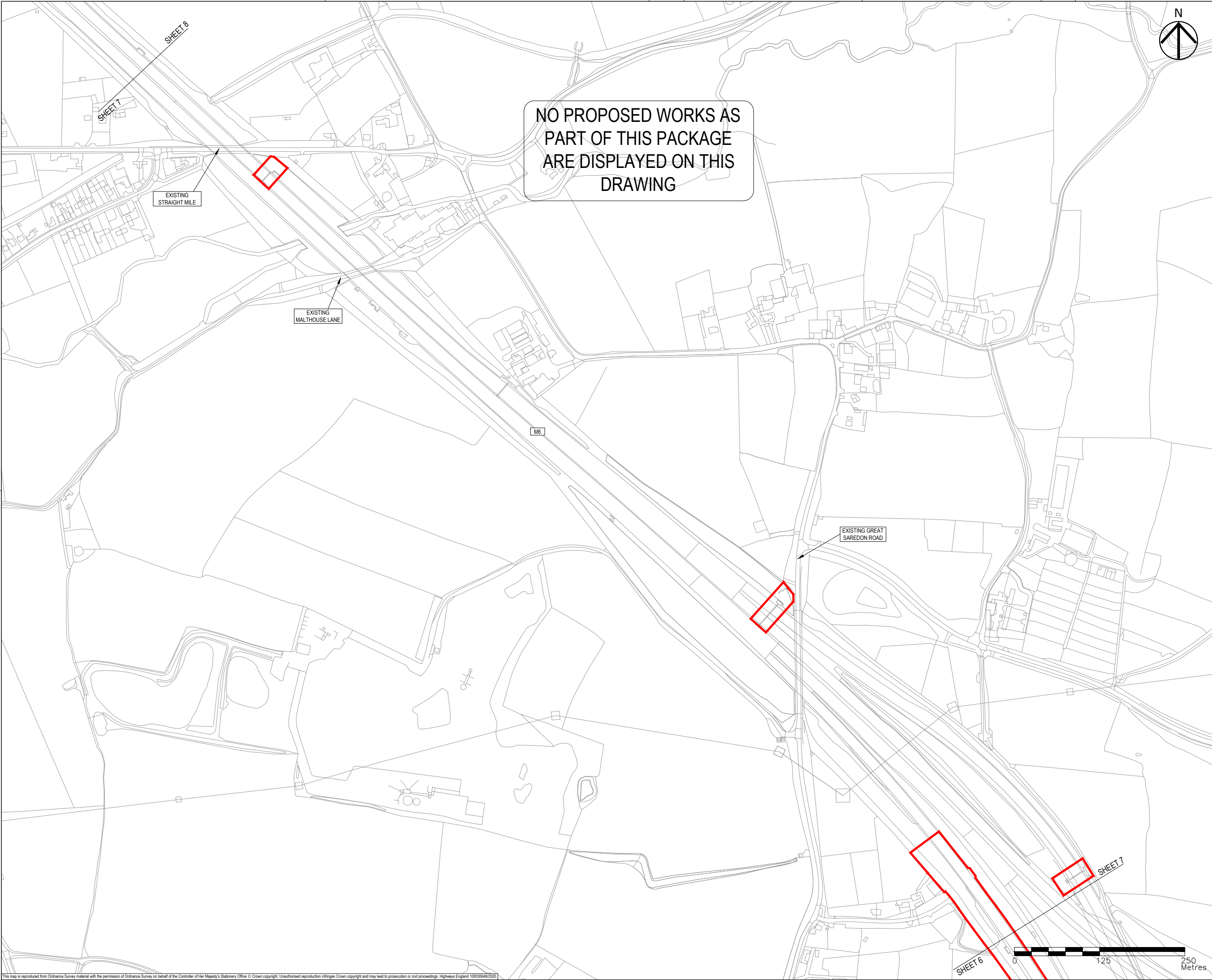
Drawing Title  
TRAFFIC REGULATION MEASURES, REGULATION 5(2)(O) SHEET 6 OF 10

Designed MW	Drawn MW	Checked AM	Approved RR	Date 22/09/20
Internal Project No. 60536736	Suitability S8			Zone Development Consent Order
Scale @ A1 1:2500H/1:2500V				

THIS DOCUMENT HAS BEEN PREPARED PURSUANT TO AND SUBJECT TO THE TERMS OF AECOM'S APPOINTMENT BY ITS CLIENT. AECOM ACCEPTS NO LIABILITY FOR ANY USE OF THIS DOCUMENT OTHER THAN BY ITS ORIGINAL CLIENT OR FOLLOWING AECOM'S EXPRESS AGREEMENT TO SUCH USE, AND ONLY FOR THE PURPOSES FOR WHICH IT WAS PREPARED AND PROVIDED.

Drawing Number HE514465	Originator -ACM	Volume -DCO-	Rev P03
Location Z3 SW_PR_Z	Type I	Role I	Number 1506





- NOTES
1. THIS DRAWING IS TO BE READ IN CONJUNCTION WITH ALL OTHER RELEVANT DOCUMENTATION.
  2. DO NOT SCALE FROM THIS DRAWING, USE ONLY PRINTED DIMENSIONS.
  3. ALL DIMENSIONS IN MILLIMETRES, ALL CHAINAGES, LEVELS AND COORDINATES ARE IN METRES UNLESS DEFINED OTHERWISE.
  4. THIS DRAWING IS TO BE READ IN CONJUNCTION WITH THE PROJECT HEALTH & SAFETY FILE FOR ANY IDENTIFIED POTENTIAL RISKS.
  5. THE WORKS ARE SHOWN ILLUSTRATIVELY ONLY AND ARE SUBJECT TO CHANGE THROUGH DETAILED DESIGN IN ACCORDANCE WITH THE TERMS OF THE DEVELOPMENT CONSENT ORDER.

- KEY
- LIMITS OF LAND TO BE ACQUIRED OR USED PERMANENTLY OR TEMPORARILY (THE ORDER LIMITS)
  - LAND NOT INCLUDED WITHIN THE ORDER LIMITS
  - PROPOSED 30mph SPEED LIMIT
  - PROPOSED 40mph SPEED LIMIT
  - PROPOSED 50mph SPEED LIMIT
  - PROPOSED NATIONAL SPEED LIMIT
  - PROPOSED SPECIAL ROAD SPEED LIMIT
  - PROPOSED CLEARWAY

- PROPOSED PROHIBITION OF ENTRY
- PROPOSED NO THROUGH ROAD
- EXISTING NO RIGHT TURN
- EXISTING NO LEFT TURN
- EXISTING WEIGHT RESTRICTION
- PROPOSED STRUCTURE

First Issue	MW	RR	06/12/19	P01
Clearways added.	MW	RR	18/12/19	P02
Updated to reflect Oct 2020 scheme changes.	MW	RR	21/09/20	P03
Revision Details		By	Date	Suffix
		Check		

Purpose of issue		DCO APPLICATION
Client		Highways England
Floor 5		
Two Colmore Square		
38 Colmore Circus		
Birmingham		
B4 6BN		
Development Consent Order Number		TR010054
Project Title		M54 to M6 Link Road

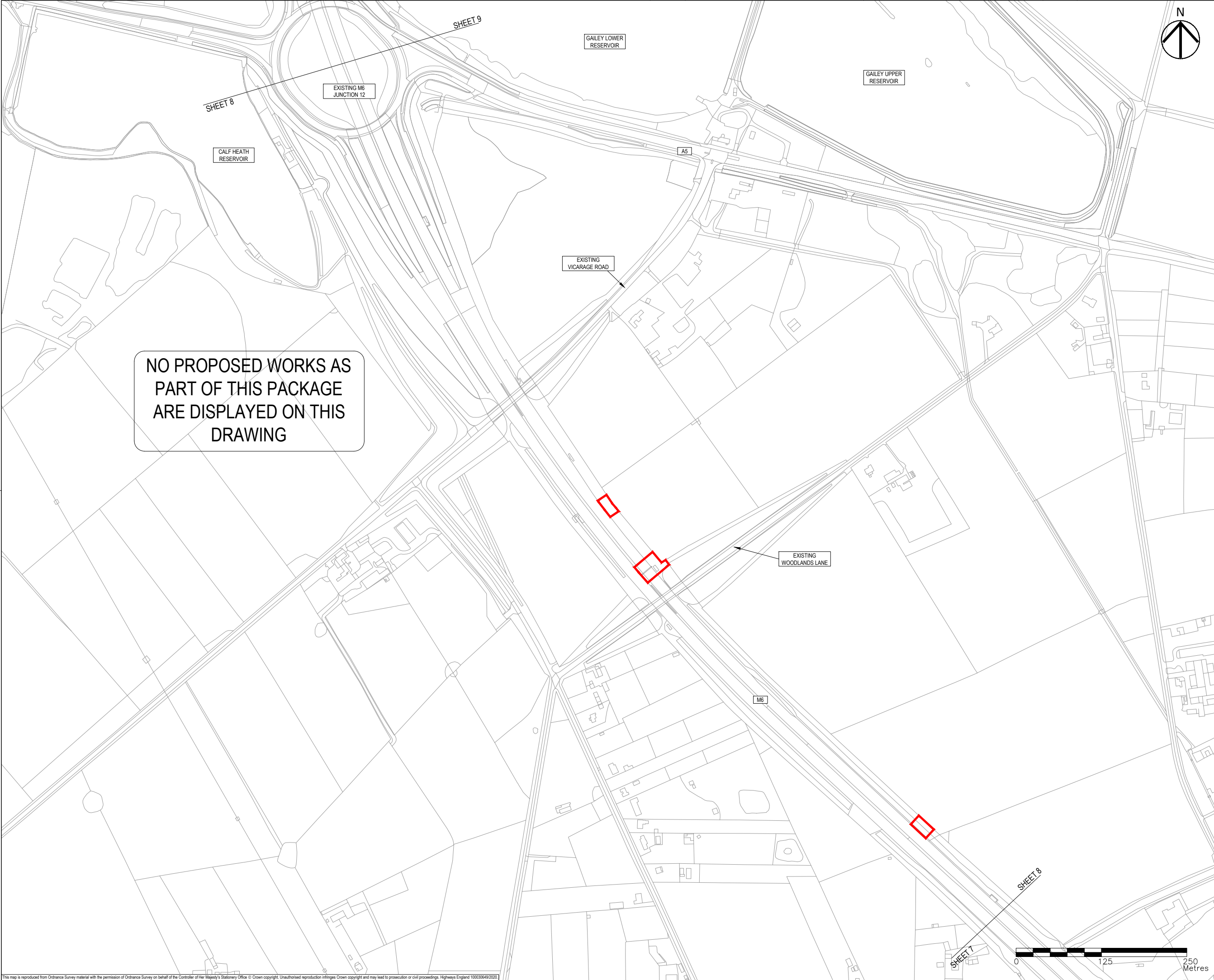
Development Consent Order Drawing Number	TR010054/APP/2.8
--	------------------

Drawing Title	TRAFFIC REGULATION MEASURES, REGULATION 5(2)(O) SHEET 7 OF 10
---------------	---

Designed MW	Drawn MW	Checked JH	Approved RR	Date 21/09/20
Internal Project No. 60536736		Suitability S8		
Scale @ A1 1:2500H/1:2500V		Zone Development Consent Order		

THIS DOCUMENT HAS BEEN PREPARED PURSUANT TO AND SUBJECT TO THE TERMS OF AECOM'S APPOINTMENT BY ITS CLIENT. AECOM ACCEPTS NO LIABILITY FOR ANY USE OF THIS DOCUMENT OTHER THAN BY ITS ORIGINAL CLIENT OR FOLLOWING AECOM'S EXPRESS AGREEMENT TO SUCH USE, AND ONLY FOR THE PURPOSES FOR WHICH IT WAS PREPARED AND PROVIDED.

Drawing Number	Highways England PIN	I Originator	I Volume	Rev
HE514465	-ACM	-DCO-		P03
Z3 SW_PR_Z		-DR-CH-1507		
Location	I Type	I Role	I Number	



- NOTES
1. THIS DRAWING IS TO BE READ IN CONJUNCTION WITH ALL OTHER RELEVANT DOCUMENTATION.
  2. DO NOT SCALE FROM THIS DRAWING, USE ONLY PRINTED DIMENSIONS.
  3. ALL DIMENSIONS IN MILLIMETRES, ALL CHAINAGES, LEVELS AND COORDINATES ARE IN METRES UNLESS DEFINED OTHERWISE.
  4. THIS DRAWING IS TO BE READ IN CONJUNCTION WITH THE PROJECT HEALTH & SAFETY FILE FOR ANY IDENTIFIED POTENTIAL RISKS.
  5. THE WORKS ARE SHOWN ILLUSTRATIVELY ONLY AND ARE SUBJECT TO CHANGE THROUGH DETAILED DESIGN IN ACCORDANCE WITH THE TERMS OF THE DEVELOPMENT CONSENT ORDER.

- KEY
- LIMITS OF LAND TO BE ACQUIRED OR USED PERMANENTLY OR TEMPORARILY (THE ORDER LIMITS)
  - LAND NOT INCLUDED WITHIN THE ORDER LIMITS
  - PROPOSED 30mph SPEED LIMIT
  - PROPOSED 40mph SPEED LIMIT
  - PROPOSED 50mph SPEED LIMIT
  - PROPOSED NATIONAL SPEED LIMIT
  - PROPOSED SPECIAL ROAD SPEED LIMIT
  - PROPOSED CLEARWAY
  - PROPOSED PROHIBITION OF ENTRY
  - PROPOSED NO THROUGH ROAD
  - EXISTING NO RIGHT TURN
  - EXISTING NO LEFT TURN
  - EXISTING WEIGHT RESTRICTION
  - PROPOSED STRUCTURE

First Issue	MW	RR	06/12/19	P01
Clearways added.	MW	RR	18/12/19	P02
Updated to reflect Oct 2020 scheme changes.	MW	RR	21/09/20	P03
Revision Details		By	Date	Suffix
		Check		

Purpose of issue

**DCO APPLICATION**

Client  
Highways England  
Floor 5  
Two Colmore Square  
38 Colmore Circus  
Birmingham  
B4 6BN

Development Consent Order Number  
**TR010054**

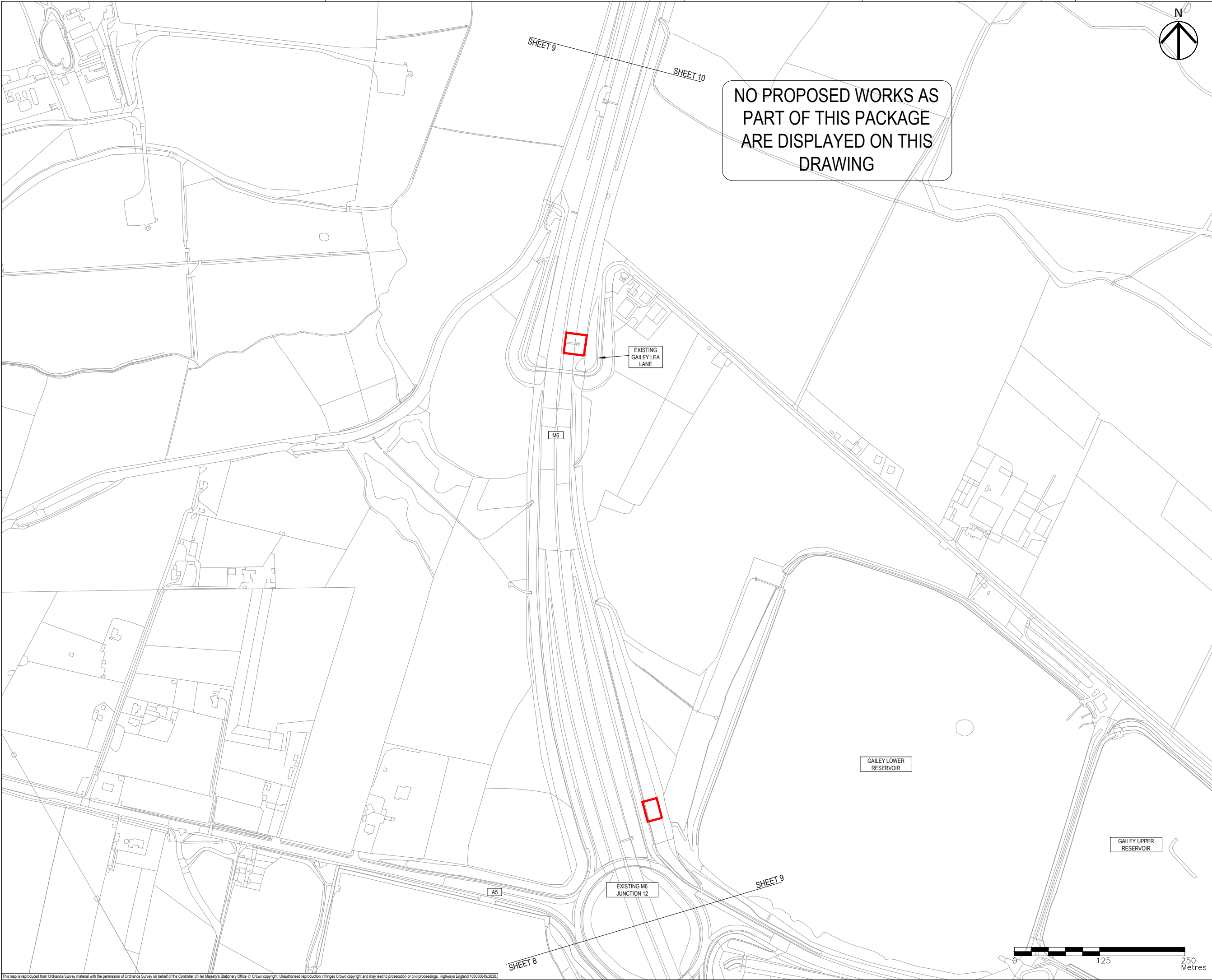
Project Title  
**M54 to M6 Link Road**

Development Consent Order Drawing Number  
**TR010054/APP/2.8**

Drawing Title  
**TRAFFIC REGULATION MEASURES, REGULATION 5(2)(O) SHEET 8 OF 10**

Designed MW	Drawn MW	Checked JH	Approved RR	Date 21/09/20
Internal Project No. 60536736		Suitability S8		
Scale @ A1 1:2500H/1:2500V		Zone Development Consent Order		
THIS DOCUMENT HAS BEEN PREPARED PURSUANT TO AND SUBJECT TO THE TERMS OF AECOM'S APPOINTMENT BY ITS CLIENT. AECOM ACCEPTS NO LIABILITY FOR ANY USE OF THIS DOCUMENT OTHER THAN BY ITS ORIGINAL CLIENT OR FOLLOWING AECOM'S EXPRESS AGREEMENT TO SUCH USE, AND ONLY FOR THE PURPOSES FOR WHICH IT WAS PREPARED AND PROVIDED.				
Drawing Number HE514465	Highways England PIN -ACM	Originator -DCO-	Volume Z3 SW_PR_Z	Rev P03
Location		Type Role Number -DR-CH-1508		





- NOTES
1. THIS DRAWING IS TO BE READ IN CONJUNCTION WITH ALL OTHER RELEVANT DOCUMENTATION.
  2. DO NOT SCALE FROM THIS DRAWING, USE ONLY PRINTED DIMENSIONS.
  3. ALL DIMENSIONS IN MILLIMETRES, ALL CHAINAGES, LEVELS AND COORDINATES ARE IN METRES UNLESS DEFINED OTHERWISE.
  4. THIS DRAWING IS TO BE READ IN CONJUNCTION WITH THE PROJECT HEALTH & SAFETY FILE FOR ANY IDENTIFIED POTENTIAL RISKS.
  5. THE WORKS ARE SHOWN ILLUSTRATIVELY ONLY AND ARE SUBJECT TO CHANGE THROUGH DETAILED DESIGN IN ACCORDANCE WITH THE TERMS OF THE DEVELOPMENT CONSENT ORDER.

- KEY
- LIMITS OF LAND TO BE ACQUIRED OR USED PERMANENTLY OR TEMPORARILY (THE ORDER LIMITS)
  - LAND NOT INCLUDED WITHIN THE ORDER LIMITS
  - PROPOSED 30mph SPEED LIMIT
  - PROPOSED 40mph SPEED LIMIT
  - PROPOSED 50mph SPEED LIMIT
  - PROPOSED NATIONAL SPEED LIMIT
  - PROPOSED SPECIAL ROAD SPEED LIMIT
  - PROPOSED CLEARWAY
  - PROPOSED PROHIBITION OF ENTRY
  - PROPOSED NO THROUGH ROAD
  - EXISTING NO RIGHT TURN
  - EXISTING NO LEFT TURN
  - EXISTING WEIGHT RESTRICTION
  - PROPOSED STRUCTURE

First Issue	MW	RR	06/12/19	P01
Clearways added.	MW	RR	18/12/19	P02
Updated to reflect Oct 2020 scheme changes.	MW	RR	21/09/20	P03
Revision Details		By	Check	Date
				Suffix

Purpose of issue

**DCO APPLICATION**

Client  
Highways England  
Floor 5  
Two Colmore Square  
38 Colmore Circus  
Birmingham  
B4 6BN

Development Consent Order Number  
**TR010054**

Project Title  
**M54 to M6 Link Road**

Development Consent Order Drawing Number  
**TR010054/APP/2.8**

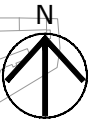
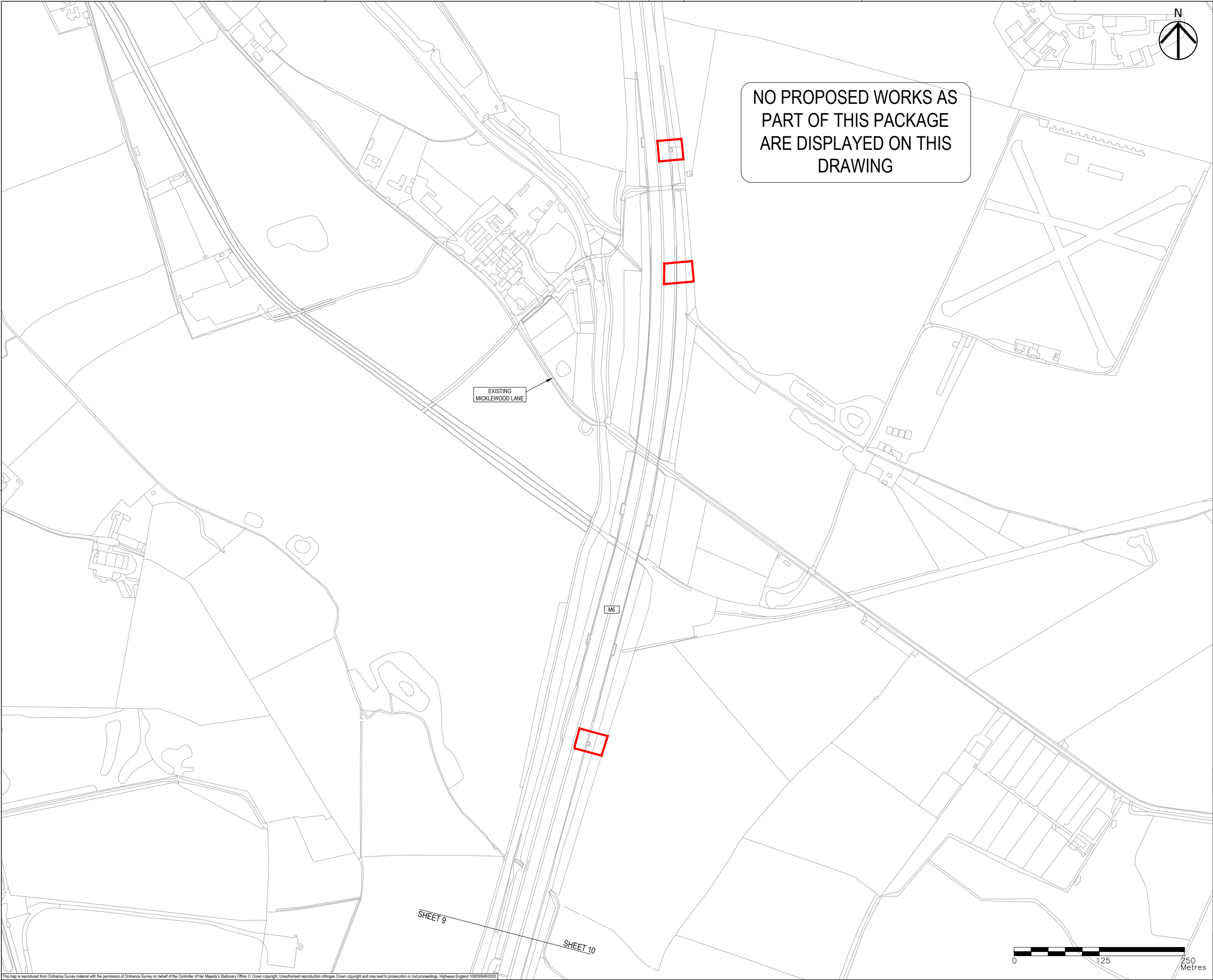
Drawing Title  
**TRAFFIC REGULATION MEASURES, REGULATION 5(2)(O) SHEET 9 OF 10**

Designed MW	Drawn MW	Checked JH	Approved RR	Date 21/09/20
Internal Project No. 60536736		Suitability S8		
Scale @ A1 1:2500H/1:2500V		Zone Development Consent Order		

THIS DOCUMENT HAS BEEN PREPARED PURSUANT TO AND SUBJECT TO THE TERMS OF AECOM'S APPOINTMENT BY ITS CLIENT. AECOM ACCEPTS NO LIABILITY FOR ANY USE OF THIS DOCUMENT OTHER THAN BY ITS ORIGINAL CLIENT OR FOLLOWING AECOM'S EXPRESS AGREEMENT TO SUCH USE, AND ONLY FOR THE PURPOSES FOR WHICH IT WAS PREPARED AND PROVIDED.

Drawing Number HE514465	Originator -ACM	Volume -DCO-	Rev P03
Location Z3 SW_PR_Z	Type -DR-CH-1509	Number 1	





- NOTES
1. THIS DRAWING IS TO BE READ IN CONJUNCTION WITH ALL OTHER RELEVANT DOCUMENTATION.
  2. DO NOT SCALE FROM THIS DRAWING, USE ONLY PRINTED DIMENSIONS.
  3. ALL DIMENSIONS IN MILLIMETRES, ALL CHAINAGES, LEVELS AND COORDINATES ARE IN METRES UNLESS DEFINED OTHERWISE.
  4. THIS DRAWING IS TO BE READ IN CONJUNCTION WITH THE PROJECT HEALTH & SAFETY FILE FOR ANY IDENTIFIED POTENTIAL RISKS.
  5. THE WORKS ARE SHOWN ILLUSTRATIVELY ONLY AND ARE SUBJECT TO CHANGE THROUGH DETAILED DESIGN IN ACCORDANCE WITH THE TERMS OF THE DEVELOPMENT CONSENT ORDER.

- KEY
- LIMITS OF LAND TO BE ACQUIRED OR USED PERMANENTLY OR TEMPORARILY (THE ORDER LIMITS)
  - LAND NOT INCLUDED WITHIN THE ORDER LIMITS
  - PROPOSED 30mph SPEED LIMIT
  - PROPOSED 40mph SPEED LIMIT
  - PROPOSED 50mph SPEED LIMIT
  - PROPOSED NATIONAL SPEED LIMIT
  - PROPOSED SPECIAL ROAD SPEED LIMIT
  - PROPOSED CLEARWAY
  - PROPOSED PROHIBITION OF ENTRY
  - PROPOSED NO THROUGH ROAD
  - EXISTING NO RIGHT TURN
  - EXISTING NO LEFT TURN
  - EXISTING WEIGHT RESTRICTION
  - PROPOSED STRUCTURE

First Issue	MW	RR	06/12/19	P01
Clearways added.	MW	RR	18/12/19	P02
Updated to reflect Oct 2020 scheme changes.	MW	RR	21/09/20	P03
Revision Details	By	Check	Date	Suffix

Purpose of issue

**DCO APPLICATION**

Client  
Highways England  
Floor 5  
Two Colmore Square  
38 Colmore Circus  
Birmingham  
B4 6BN

Development Consent Order Number  
**TR010054**

Project Title  
**M54 to M6 Link Road**

Development Consent Order Drawing Number  
**TR010054/APP/2.8**

Drawing Title  
**TRAFFIC REGULATION MEASURES, REGULATION 5(2)(O) SHEET 10 OF 10**

Designed MW	Drawn MW	Checked JH	Approved RR	Date 21/09/20
Internal Project No. 60536736		Suitability S8		
Scale @ A1 1:2500H/1:2500V		Zone Development Consent Order		
THIS DOCUMENT HAS BEEN PREPARED PURSUANT TO AND SUBJECT TO THE TERMS OF AECOM'S APPOINTMENT BY ITS CLIENT. AECOM ACCEPTS NO LIABILITY FOR ANY USE OF THIS DOCUMENT OTHER THAN BY ITS ORIGINAL CLIENT OR FOLLOWING AECOM'S EXPRESS AGREEMENT TO SUCH USE, AND ONLY FOR THE PURPOSES FOR WHICH IT WAS PREPARED AND PROVIDED.				
Drawing Number HE514465	Highways England PIN -ACM	Originator -DCO-	Volume Z3 SW_PR_Z	Rev P03
Location		Type DR-CH-1510		Role Number